

Fayetteville State University

DigitalCommons@Fayetteville State University

---

Development - FSU - Documents

---

1949

## Washington Square aka Hastie Loop Neighborhood

Laura Mehaffey

*Fayetteville State University*

Follow this and additional works at: [https://digitalcommons.uncfsu.edu/fsu\\_development](https://digitalcommons.uncfsu.edu/fsu_development)

---

### Recommended Citation

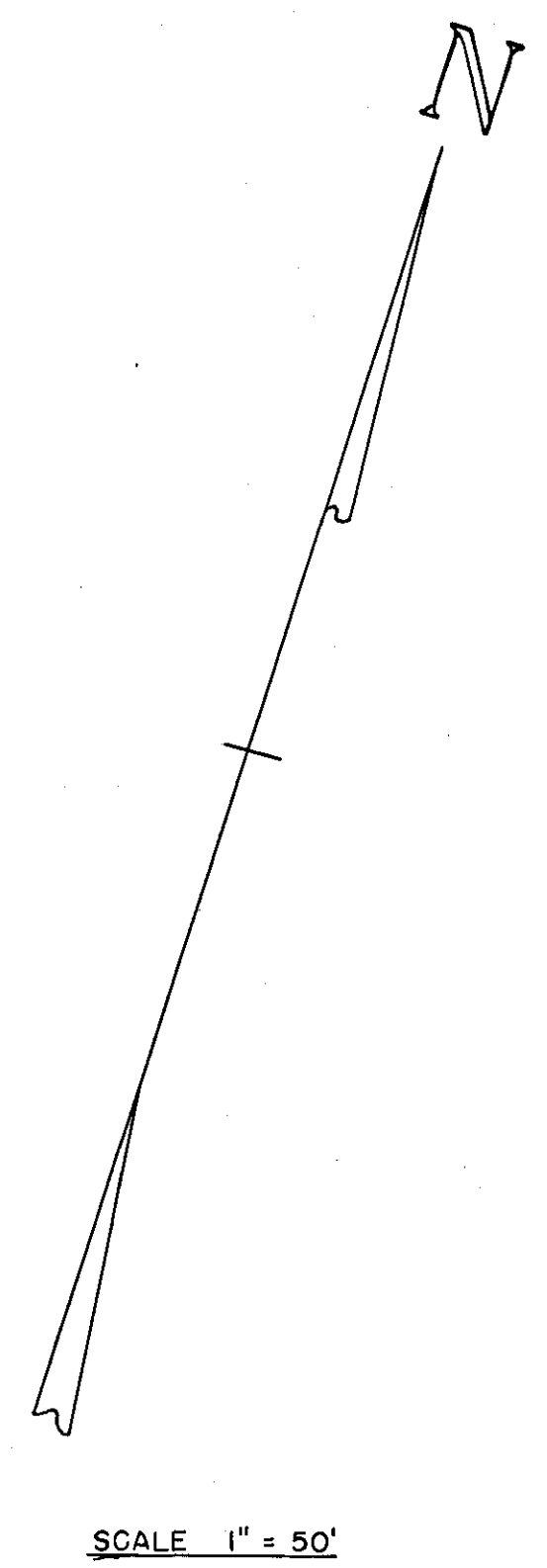
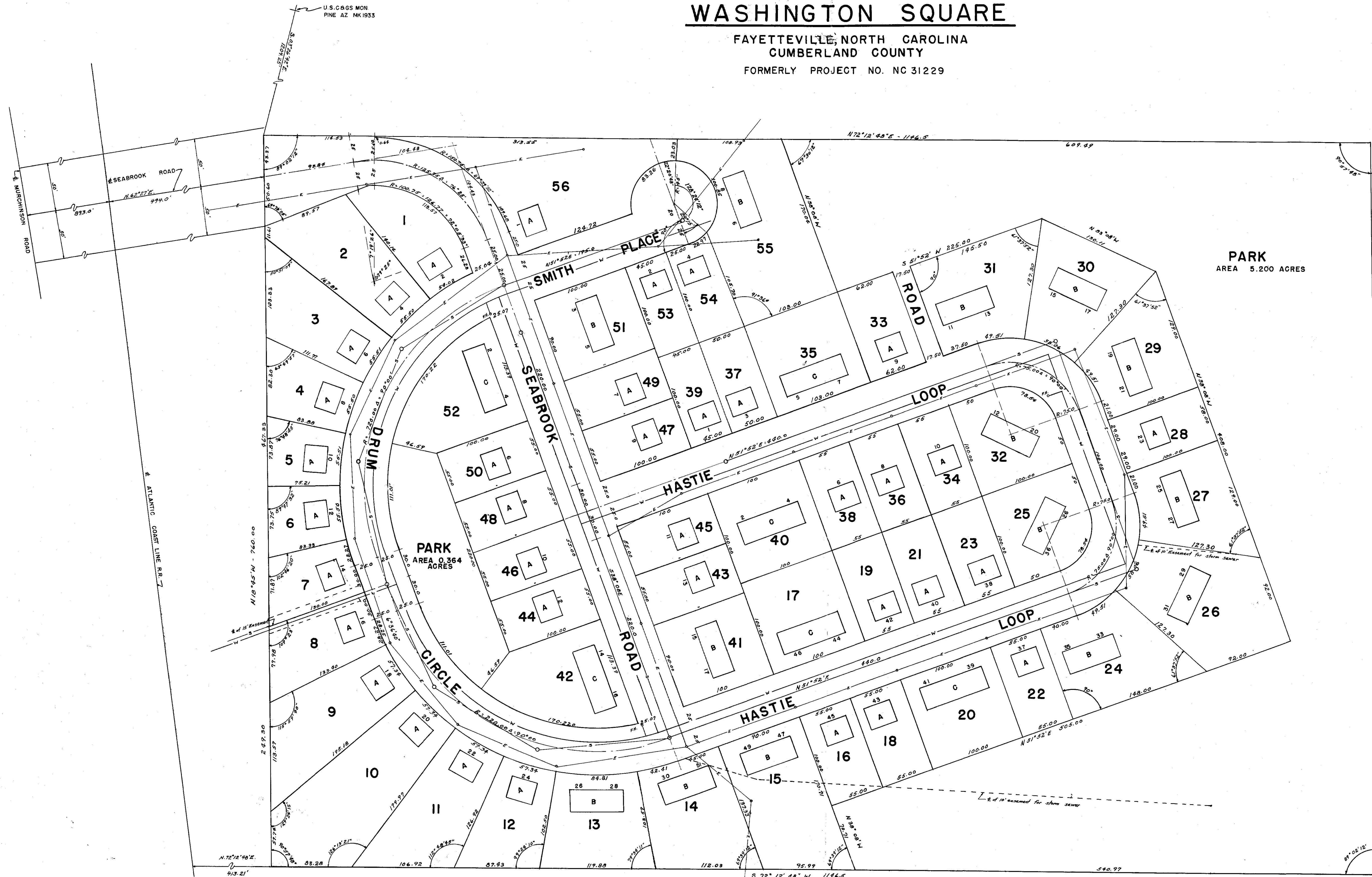
Mehaffey, Laura, "Washington Square aka Hastie Loop Neighborhood" (1949). *Development - FSU - Documents*. 2.

[https://digitalcommons.uncfsu.edu/fsu\\_development/2](https://digitalcommons.uncfsu.edu/fsu_development/2)

This Book is brought to you for free and open access by DigitalCommons@Fayetteville State University. It has been accepted for inclusion in Development - FSU - Documents by an authorized administrator of DigitalCommons@Fayetteville State University. For more information, please contact [ltreadwell@uncfsu.edu](mailto:ltreadwell@uncfsu.edu).

# WASHINGTON SQUARE

FAYETTEVILLE, NORTH CAROLINA  
CUMBERLAND COUNTY  
FORMERLY PROJECT NO. NC 31229



SURVEY BY  
**Ladd Engineering Company**  
FORT PAYNE, ALA.  
SEPT. 22, 1948.

STATE OF VIRGINIA, SS  
CITY OF RICHMOND

I, A.R. Hanson as Director, Richmond Field Office, Public Housing Administration, Housing and Home Finance Agency of the United States of America hereby accept, adopt, and acknowledge this plat as a true and correct plat of property of the United States of America.

In witness whereof I the said A.R. Hanson acting in the capacity aforesaid have hereunto set my hand and caused the seal of the Public Housing Administration to be hereunto affixed.

UNITED STATES OF AMERICA  
PUBLIC HOUSING ADMINISTRATION  
By A.R. Hanson  
Director, Richmond Field Office

STATE OF VIRGINIA, SS  
CITY OF RICHMOND

This 5<sup>th</sup> day of May, 1949 personally came before me, Bonnie Baird, a Notary Public in and for the City of Richmond, Virginia, A.R. Hanson who, being duly sworn, says that he is Director, Richmond Field Office, Public Housing Administration, Housing and Home Finance Agency of the United States of America, and that the seal affixed to the foregoing writing is the seal of the Public Housing Administration and that the said writing was signed and sealed by him in behalf of the United States of America by authority of law; and the said A.R. Hanson acknowledged the said writing to be the act and deed of the United States of America.

Witness my hand and official seal this 5<sup>th</sup> day of May, 1949.

(SEAL)

Bonnie Baird  
NOTARY PUBLIC  
My Commission expires 3/24/53

## CERTIFICATES

State of Alabama  
DeKalb County:

E.J. Ladd being duly sworn, deposes and says that the foregoing map was prepared by him from an actual survey made by him in September 1948 and that the same is true and correct to the best of his information and belief.

E.J. Ladd  
Surveyor

Sworn to and subscribed before me this 4th day of October 1948

F.H. Landstreet  
Notary Public, Alabama State at Large  
MY COMMISSION EXPIRES MARCH 1, 1952

North Carolina  
Cumberland County:

The foregoing certificate of F.H. Landstreet a Notary Public of Alabama for the State at large is hereby adjudged correct. Let the Map and Certificate be registered.


Witness my hand, this 25<sup>th</sup> day of July, 1949

Filed July 28 1949 Clerk Superior Court

Recorded in Book of Maps 12 page 66

Register of Deeds for Cumberland County, North Carolina

NORTH CAROLINA  
CUMBERLAND COUNTY  
The foregoing certificate of Bonnie Baird a Notary Public in and for the City of Richmond, Virginia, is hereby adjudged correct. Let the Map and Certificate be registered.  
This 25<sup>th</sup> day of July, 1949  
W.D. Tillinghast  
Clerk



## LEGEND

- A Two Bed Room Single
- B Two Bed Room Duplex
- C Three Bed Room Duplex
- 26** Lot Number
- 12** House Number
- 40.00** Diminision
- Lot Line
- - - Center Line
- - - Easement Line
- - - Electric Line
- - - Sewer Line
- - - Water Line
- o Pole
- o Man Hole
- o Fire Hydrant

12-66